# Class Rooms & Seminar Halls

# Administrative Block

AD 04
GPS Map Camera
Ernakulam, Kerala, India
799X+VRH, Palissery, Kerala 683576, India
Lat 10.269734°
Long 76.39958°
30/10/21 10:49 AM
Google

GPS Map Camera
Ernakulam, Kerala, India
799X+VRH, Palissery, Kerala 683576, India
Lat 10.26988°
Long 76.399548°
30/10/21 10:48 AM
Google

S2 AU
AD 03
GPS Map Camera
Ernakulam, Kerala, India
799X+VRH, Palissery, Kerala 683576, India
Lat 10.269835°
Long 76.399575°
30/10/21 10:47 AM
Google

AD 05
GPS Map Camera
Ernakulam, Kerala, India
799X+VRH, Palissery, Kerala 683576, India
Lat 10.269704°
Long 76.399565°
30/10/21 10:50 AM
Google

S2 EE I
AD 102
GPS Map Camera
Google
Ernakulam, Kerala, India
799X+VRH, Palissery, Kerala 683576, India
Lat 10.269718°
Long 76.399572°
30/10/21 11:56 AM

GPS Map Camera
Google
Ernakulam, Kerala, India
799X+VRH, Palissery, Kerala 683576, India
Lat 10.269795°
Long 76.399603°
30/10/21 11:54 AM

S2 EC I
AD 103
GPS Map Camera
Ernakulam, Kerala, India
799X+VRH, Palissery, Kerala 683576, India
Lat 10.2697° Long 76.3996°
30/10/21 11:58 AM
Google

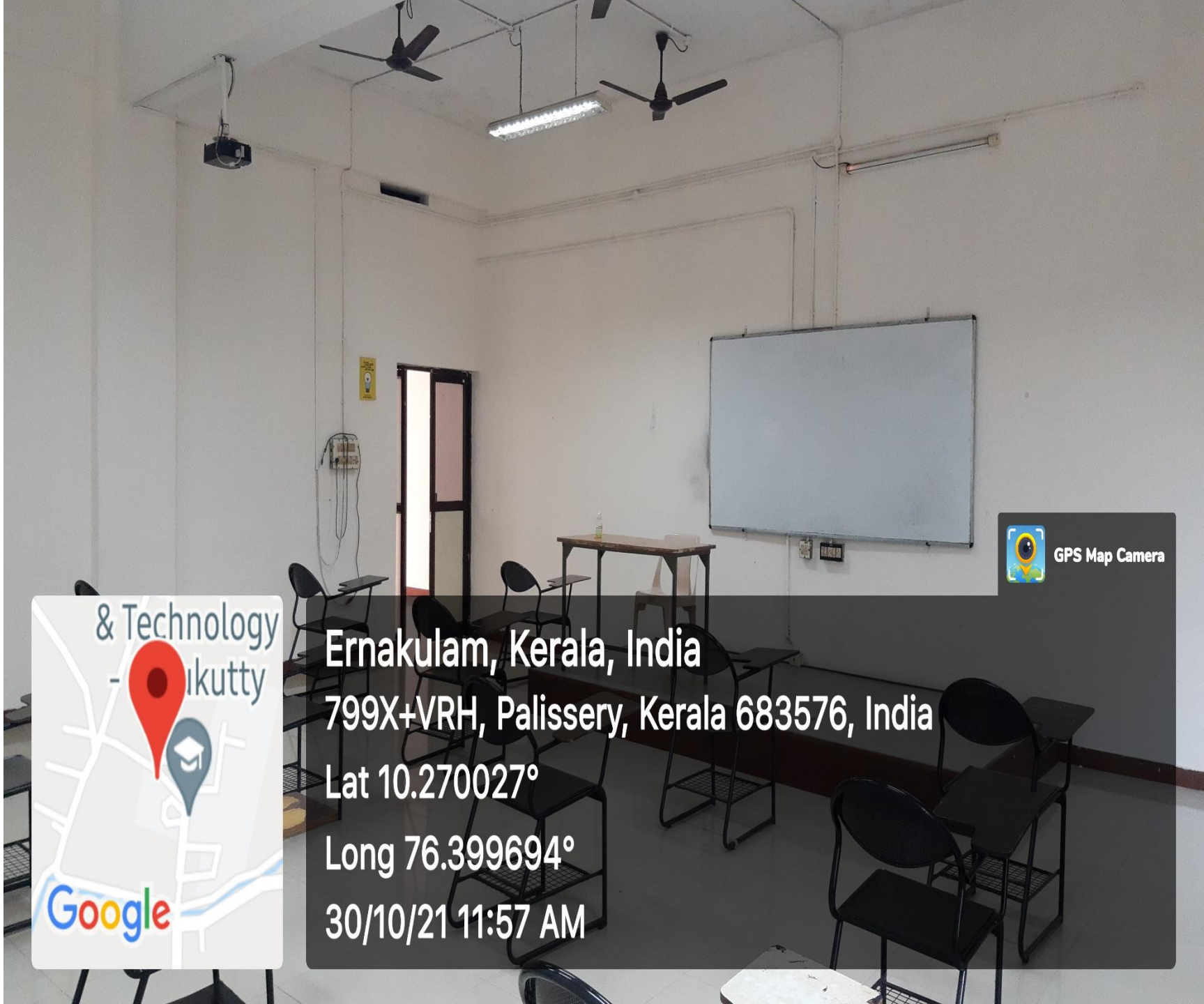
& Technology
Google
GPS Map Camera
Ernakulam, Kerala, India
799X+VRH, Palissery, Kerala 683576, India
Lat 10.270027°
Long 76.399694°
30/10/21 11:57 AM

SIICS I
AD 104
GPS Map Camera
Ernakulam, Kerala, India
799X+VRH, Palissery, Kerala 683576, India
Lat 10.269684°
Long 76.399574°
30/10/21 11:59 AM
Google

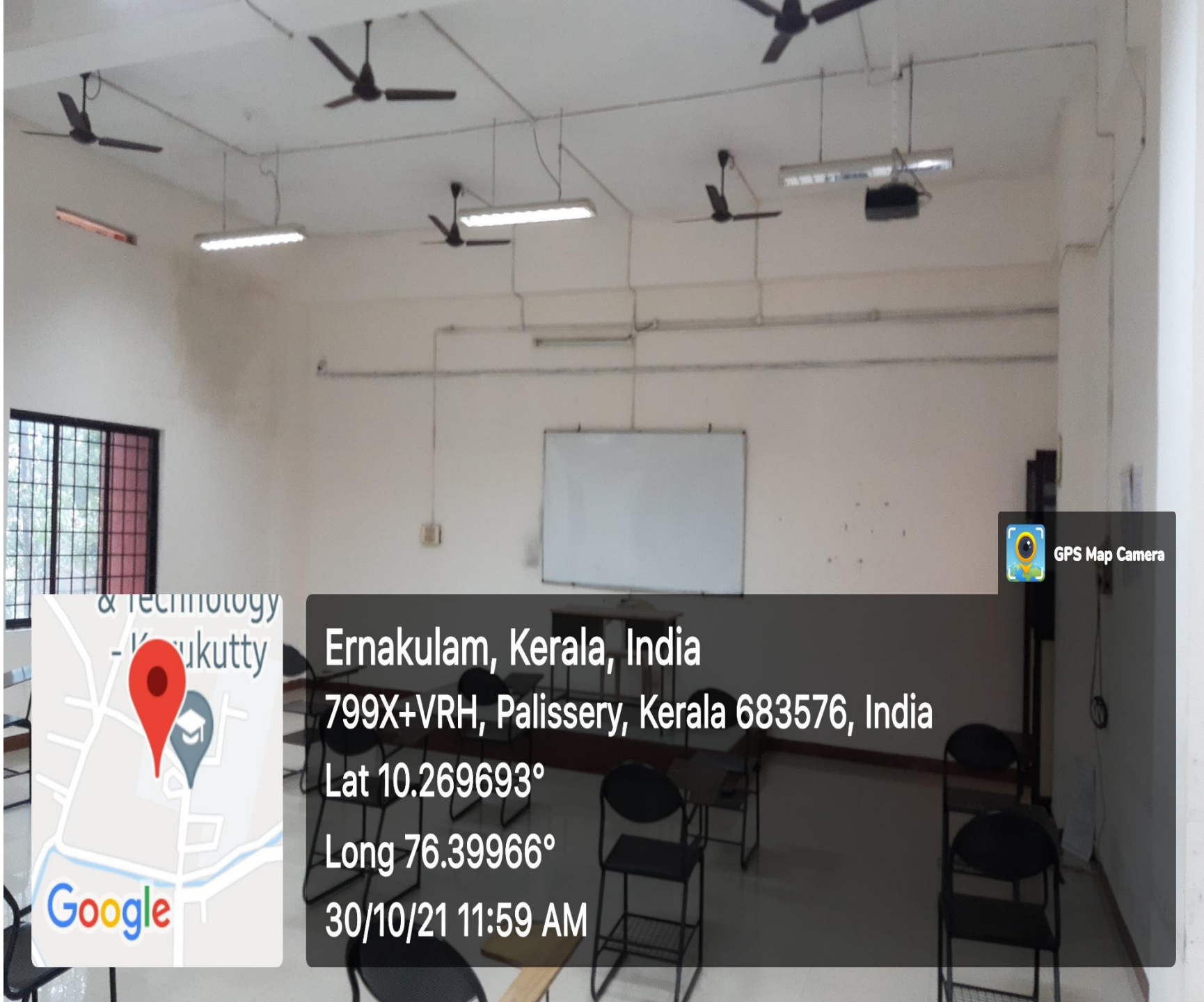
GPS Map Camera
Ernakulam, Kerala, India
799X+VRH, Palissery, Kerala 683576, India
Lat 10.269693°
Long 76.39966°
30/10/21 11:59 AM
Google

S2 CS II
AD 105
GPS Map Camera
Ernakulam, Kerala, India
799X+VRH, Palissery, Kerala 683576, India
Lat 10.269707°
Long 76.399613°
30/10/21 10:56 AM
Google

GPS Map Camera
Ernakulam, Kerala, India
799X+VRH, Palissery, Kerala 683576, India
Lat 10.269723°
Long 76.399597°
30/10/21 10:56 AM
Google

AD 106
CONFERENCE ROOM
GPS Map Camera
Ernakulam, Kerala, India
799X+VRH, Palissery, Kerala 683576, India
Lat 10.269677°
Long 76.399612°
30/10/21 10:59 AM
Google

M.TECH CASE
AD 201
GPS Map Camera
Ernakulam, Kerala, India
799X+VRH, Palissery, Kerala 683576, India
Lat 10.26965°
Long 76.399656°
30/10/21 11:07 AM
Google

MINI CONFERENCE HALL
AD 113
SCMS
STOP THE SPREAD OF GERMS
PLEASE KEEP YOUR PHYSICAL DISTANCE
6 FEET APART
SCMS
Break the chain
GPS Map Camera
Ernakulam, Kerala, India
799X+VRH, Palissery, Kerala 683576, India
Lat 10.269627°
Long 76.399646°
18/12/21 10:20 AM
Google

GPS Map Camera
Ernakulam, Kerala, India
799X+VRH, Palissery, Kerala 683576, India
Lat 10.269609°
Long 76.39965°
18/12/21 10:29 AM
Google

M.TECH ENV. ENGG.
AD 202
GPS Map Camera
Ernakulam, Kerala, India
799X+VRH, Palissery, Kerala 683576, India
Lat 10.269628°
Long 76.399671°
30/10/21 11:08 AM
Google

S2 CE I
AD 208
GPS Map Camera
Ernakulam, Kerala, India
799X+VRH, Palissery, Kerala 683576, India
Lat 10.269674°
Long 76.399679°
30/10/21 11:02 AM
Google

SEMINAR HALL 1
AD 206
PUSH
GPS Map Camera
Ernakulam, Kerala, India
799X+VRH, Palissery, Kerala 683576, India
Lat 10.269744°
Long 76.399588°
18/12/21 01:13 PM
Google

GPS Map Camera
Ernakulam, Kerala, India
799X+VRH, Palissery, Kerala 683576, India
Lat 10.269792°
Long 76.399482°
18/12/21 01:12 PM
Google

SCMS SCHOOL OF ENGINEERING & TECHNOLOGY
One Day Training on
MIKE+ Water Distribution
20th January, 2021
GPS Map Camera
Google
Ernakulam, Kerala, India
799X+VRH, Palissery, Kerala 683576, India
Lat 10.269744°
Long 76.399588°
18/12/21 01:13 PM

S2 ME I
AD 207
GPS Map Camera
Ernakulam, Kerala, India
799X+VRH, Palissery, Kerala 683576, India
Lat 10.26969°
Long 76.399627°
30/10/21 11:04 AM
Google

GPS Map Camera
Ernakulam, Kerala, India
799X+VRH, Palissery, Kerala 683576, India
Lat 10.269697°
Long 76.399645°
30/10/21 11:03 AM
Google

AD 301
GPS Map Camera
Ernakulam, Kerala, India
799X+VRH, Palissery, Kerala 683576, India
Lat 10.269711°
Long 76.399538°
30/10/21 11:13 AM
Google

GPS Map Camera
Ernakulam, Kerala, India
799X+VRH, Palissery, Kerala 683576, India
Lat 10.269659°
Long 76.399556°
30/10/21 11:13 AM
Google

AD 302
GPS Map Camera
Ernakulam, Kerala, India
799X+VRH, Palissery, Kerala 683576, India
Lat 10.26966°
Long 76.399558°
30/10/21 11:11 AM
Google

S4 EE I
AD 303
GPS Map Camera
Ernakulam, Kerala, India
799X+VRH, Palissery, Kerala 683576, India
Lat 10.269641°
Long 76.399558°
30/10/21 11:15 AM
Google

S4 CS I
AD 304
GPS Map Camera
Ernakulam, Kerala, India
799X+VRH, Palissery, Kerala 683576, India
Lat 10.269671°
Long 76.399559°
30/10/21 11:16 AM
Google

S4 CS II
AD 305
GPS Map Camera
Ernakulam, Kerala, India
799X+VRH, Palissery, Kerala 683576, India
Lat 10.269684°
Long 76.399558°
30/10/21 11:17 AM
Google

S4 EC I
AD 306
GPS Map Camera
Ernakulam, Kerala, India
799X+VRH, Palissery, Kerala 683576, India
Lat 10.269679°
Long 76.399545°
30/10/21 11:18 AM
Google

AD 309
TUTORIAL ROOM
GPS Map Camera
Ernakulam, Kerala, India
799X+VRH, Palissery, Kerala 683576, India
Lat 10.269686°
Long 76.39956°
30/10/21 11:21 AM
Google

AD 307
GPS Map Camera
Ernakulam, Kerala, India
799X+VRH, Palissery, Kerala 683576, India
Lat 10.269642°
Long 76.399624°
30/10/21 11:20 AM
Google

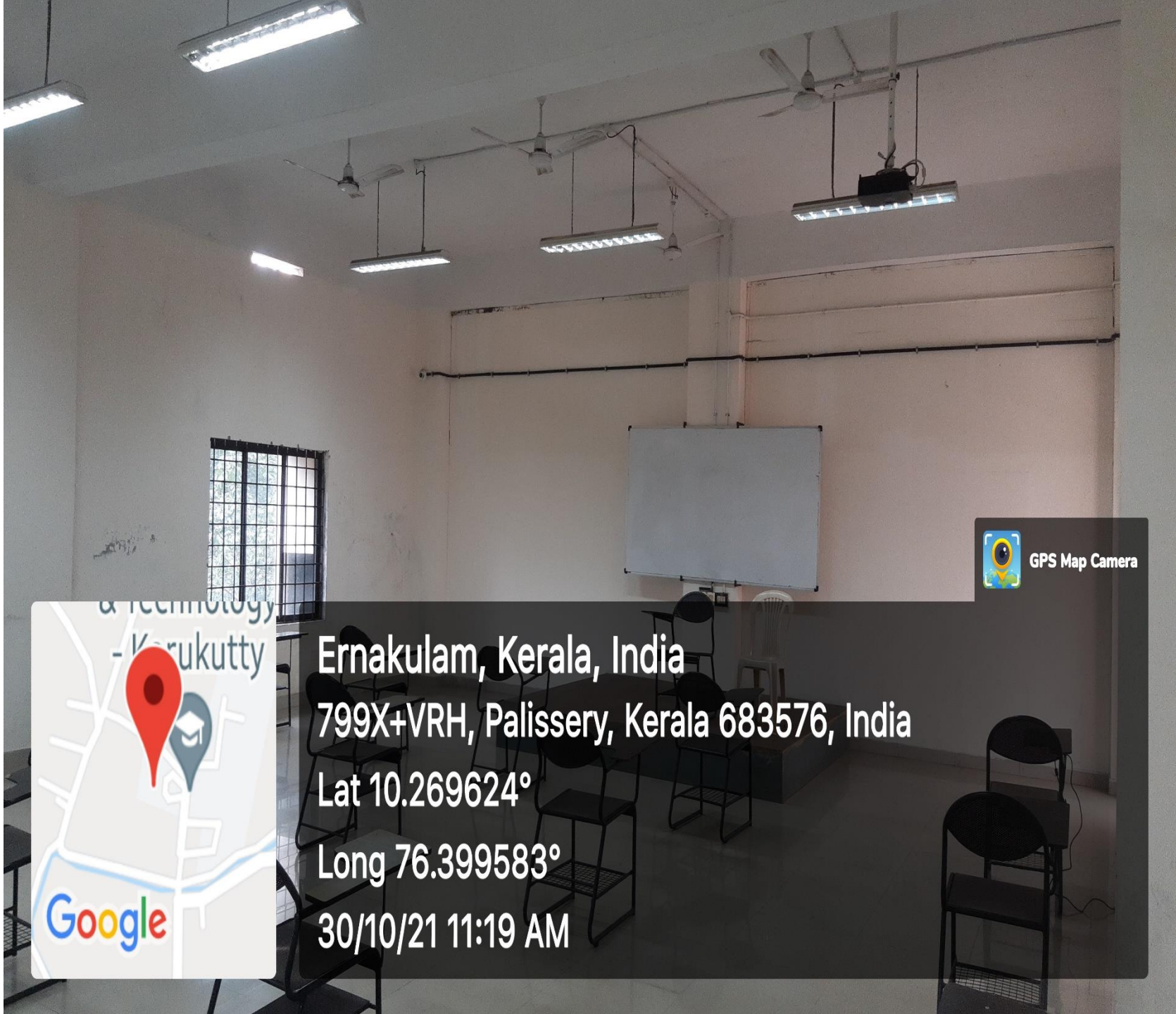
GPS Map Camera
Ernakulam, Kerala, India
799X+VRH, Palissery, Kerala 683576, India
Lat 10.269624°
Long 76.399583°
30/10/21 11:19 AM
Google

DRAWING HALL 2
AD 310
GPS Map Camera
Ernakulam, Kerala, India
799X+VRH, Palissery, Kerala 683576, India
Lat 10.269674°
Long 76.399604°
30/10/21 11:23 AM
Google

DRAWING HALL 3
AD 311
GPS Map Camera
Ernakulam, Kerala, India
799X+VRH, Palissery, Kerala 683576, India
Lat 10.269688°
Long 76.399572°
30/10/21 11:26 AM
Google

AD 401
GPS Map Camera
Ernakulam, Kerala, India
799X+VRH, Palissery, Kerala 683576, India
Lat 10.26961°
Long 76.399652°
30/10/21 11:40 AM
Google

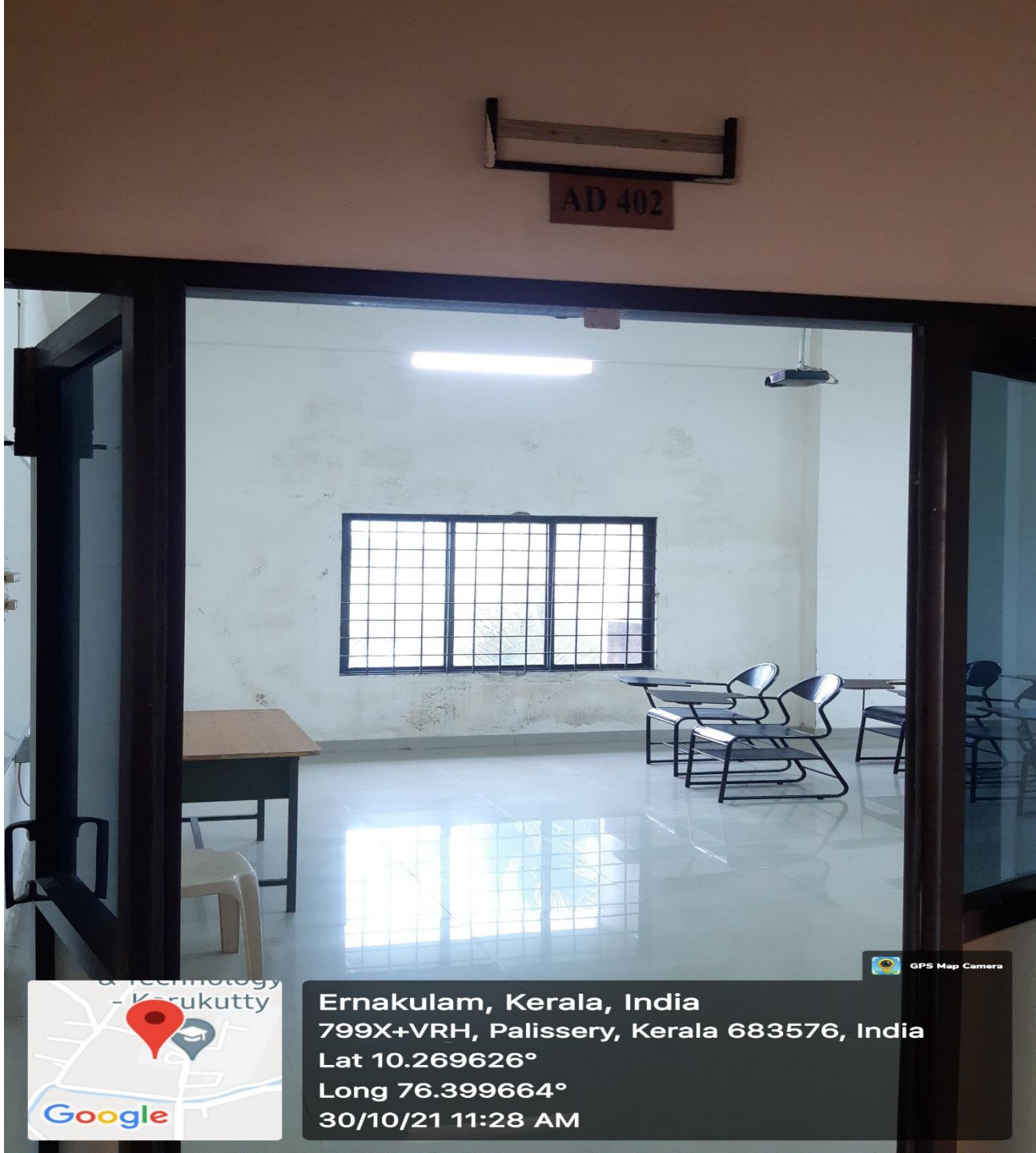
AD 402
GPS Map Camera
Ernakulam, Kerala, India
799X+VRH, Palissery, Kerala 683576, India
Lat 10.269626°
Long 76.399664°
30/10/21 11:28 AM
Google

S6 CS II
AD 403
GPS Map Camera
Ernakulam, Kerala, India
799X+VRH, Palissery, Kerala 683576, India
Lat 10.269665°
Long 76.39955°
30/10/21 11:30 AM
Google

GPS Map Camera
Ernakulam, Kerala, India
799X+VRH, Palissery, Kerala 683576, India
Lat 10.269565°
Long 76.399539°
30/10/21 11:30 AM
Google

S6 CS I
AD 404
GPS Map Camera
Ernakulam, Kerala, India
799X+VRH, Palissery, Kerala 683576, India
Lat 10.269705°
Long 76.399531°
30/10/21 11:34 AM
Google

GPS Map Camera
Ernakulam, Kerala, India
799X+VRH, Palissery, Kerala 683576, India
Lat 10.269634°
Long 76.399567°
30/10/21 11:34 AM
Google

AD 405
GPS Map Camera
Ernakulam, Kerala, India
799X+VRH, Palissery, Kerala 683576, India
Lat 10.269661°
Long 76.399576°
30/10/21 11:37 AM
Google

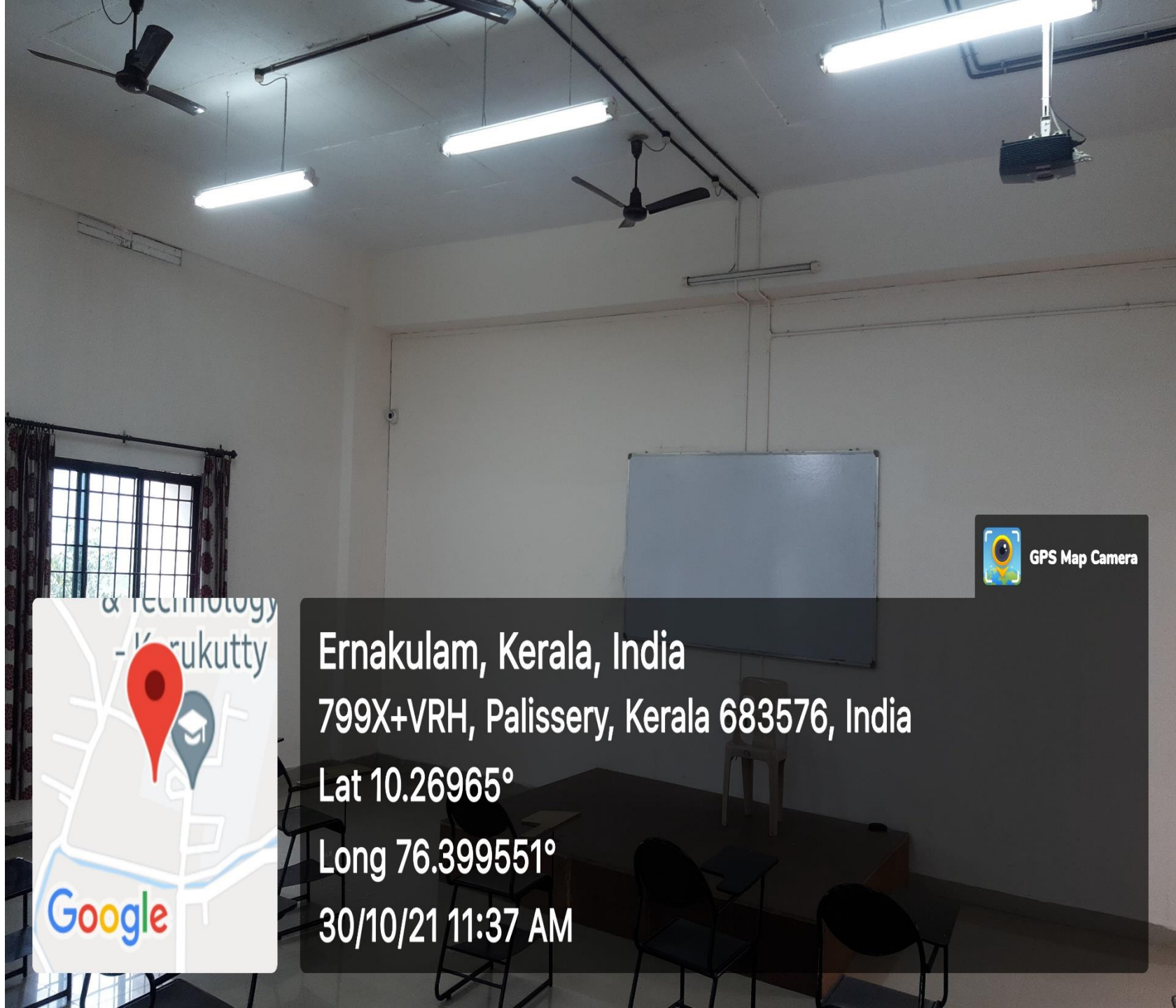
GPS Map Camera
Ernakulam, Kerala, India
799X+VRH, Palissery, Kerala 683576, India
Lat 10.26965°
Long 76.399551°
30/10/21 11:37 AM
Google

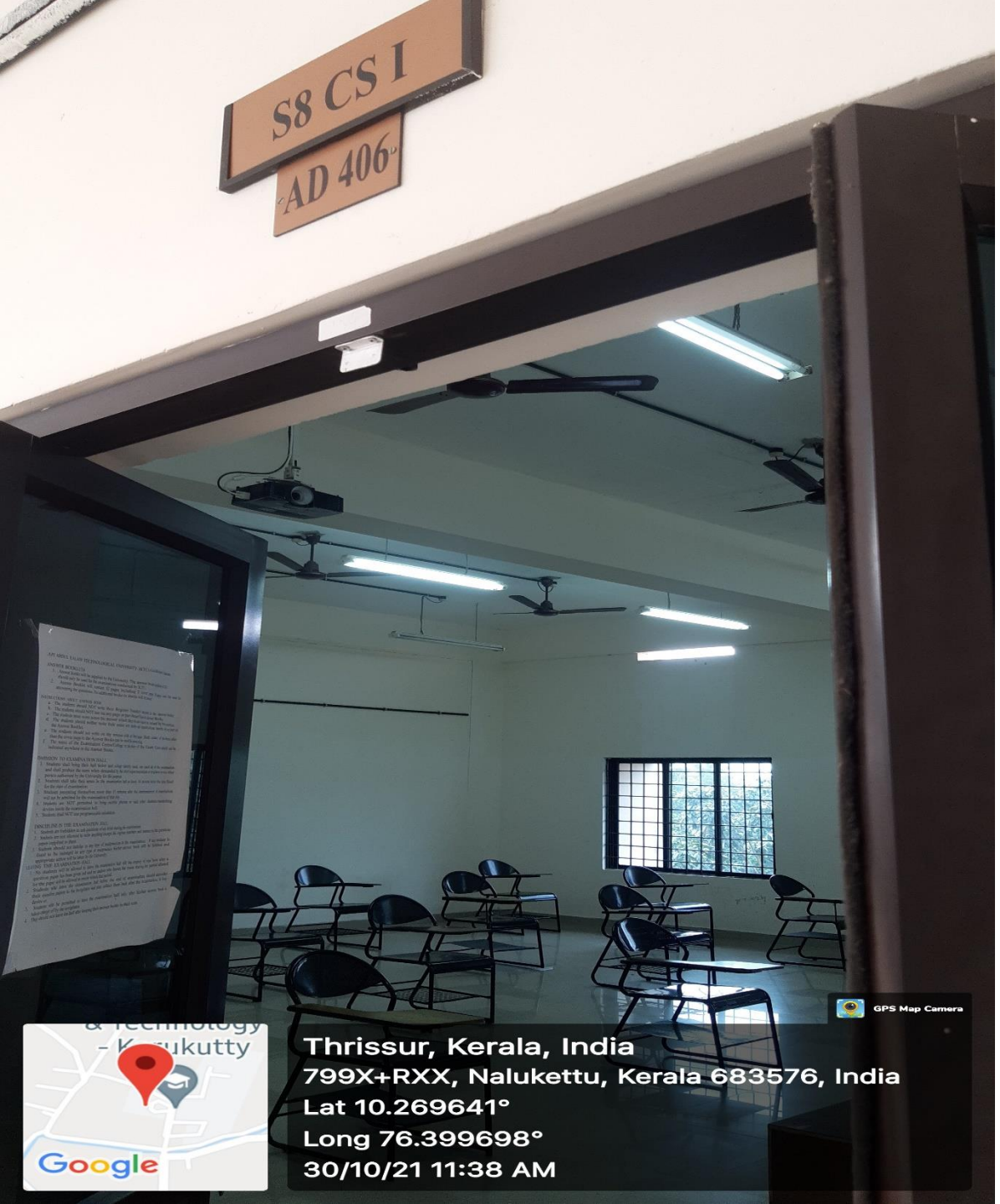
S8 CS I
AD 406
GPS Map Camera
Thrissur, Kerala, India
799X+RXX, Nalukettu, Kerala 683576, India
Lat 10.269641°
Long 76.399698°
30/10/21 11:38 AM
Google

S8 CS II
AD 407
GPS Map Camera
Ernakulam, Kerala, India
799X+VRH, Palissery, Kerala 683576, India
Lat 10.269599°
Long 76.399584°
30/10/21 11:39 AM
Google

AD 503
GPS Map Camera
Ernakulam, Kerala, India
799X+VRH, Palissery, Kerala 683576, India
Lat 10.269674°
Long 76.399563°
30/10/21 11:51 AM
Google

AD 505
SEMINAR HALL 2
GPS Map Camera
Ernakulam, Kerala, India
799X+VRH, Palissery, Kerala 683576, India
Lat 10.269705°
Long 76.399553°
30/10/21 11:49 AM
Google

AD 507
507
GPS Map Camera
Ernakulam, Kerala, India
799X+VRH, Palissery, Kerala 683576, India
Lat 10.269684°
Long 76.399547°
30/10/21 11:46 AM
Google

AD 508
GPS Map Camera
Ernakulam, Kerala, India
799X+VRH, Palissery, Kerala 683576, India
Lat 10.269613°
Long 76.399661°
30/10/21 11:46 AM
Google


AD 510
SEMINAR HALL 3
GPS Map Camera
Thrissur, Kerala, India
799X+RXX, Nalukettu, Kerala 683576, India
Lat 10.269588°
Long 76.399897°
30/10/21 11:44 AM
Google

GPS Map Camera
Thrissur, Kerala, India
799X+RXX, Nalukettu, Kerala 683576, India
Lat 10.269654°
Long 76.399853°
30/10/21 11:43 AM
Google

AD 509
Google
GPS Map Camera
Ernakulam, Kerala, India
799X+VRH, Palissery, Kerala 683576, India
Lat 10.269672°
Long 76.399528°
18/12/21 10:35 AM

# Academic Block I

S6 ME I
AC I 01
GPS Map Camera
Karukutty
Google
Thrissur, Kerala, India
7C92+RC4, Nalukettu, Kerala 683576, India
Lat 10.269367°
Long 76.400636°
30/10/21 01:46 PM

S6 ME II
AC I 02
GPS Map Camera
Karukutty
Google
Thrissur, Kerala, India
7C92+RC4, Nalukettu, Kerala 683576, India
Lat 10.269574°
Long 76.400661°
30/10/21 01:45 PM

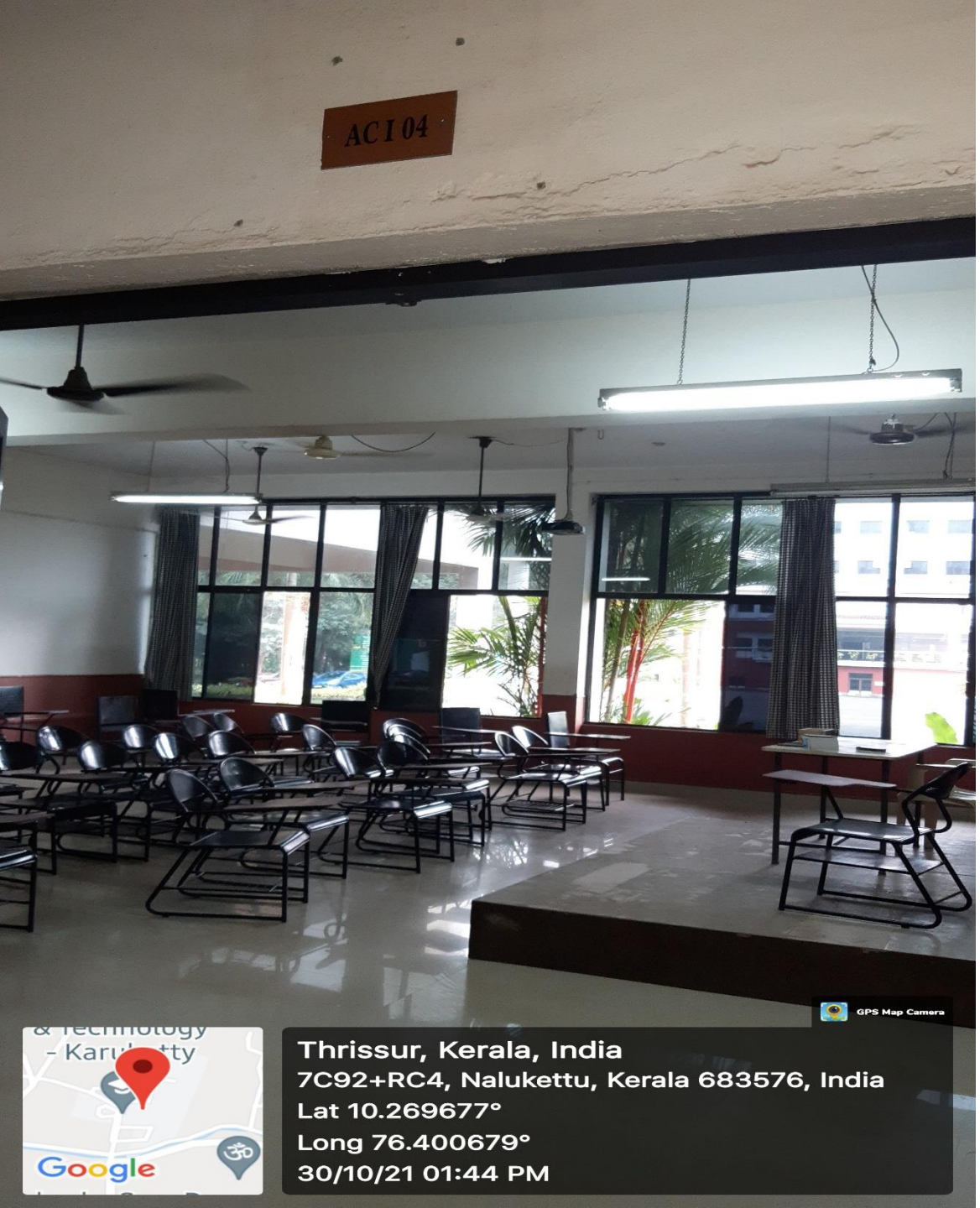
ACI 04
GPS Map Camera
Thrissur, Kerala, India
7C92+RC4, Nalukettu, Kerala 683576, India
Lat 10.269677°
Long 76.400679°
30/10/21 01:44 PM
Google

S4 ME I
ACI 05
GPS Map Camera
Thrissur, Kerala, India
7C92+RC4, Nalukettu, Kerala 683576, India
Lat 10.269727°
Long 76.400697°
30/10/21 01:42 PM
Google

S4 ME II
ACI 06
GPS Map Camera
Thrissur, Kerala, India
7C92+RC4, Nalukettu, Kerala 683576, India
Lat 10.269711°
Long 76.400658°
30/10/21 01:39 PM
Google

S8 ME I
ACI 101
GPS Map Camera
Thrissur, Kerala, India
7C92+RC4, Nalukettu, Kerala 683576, India
Lat 10.269346°
Long 76.400658°
30/10/21 01:47 PM
Google

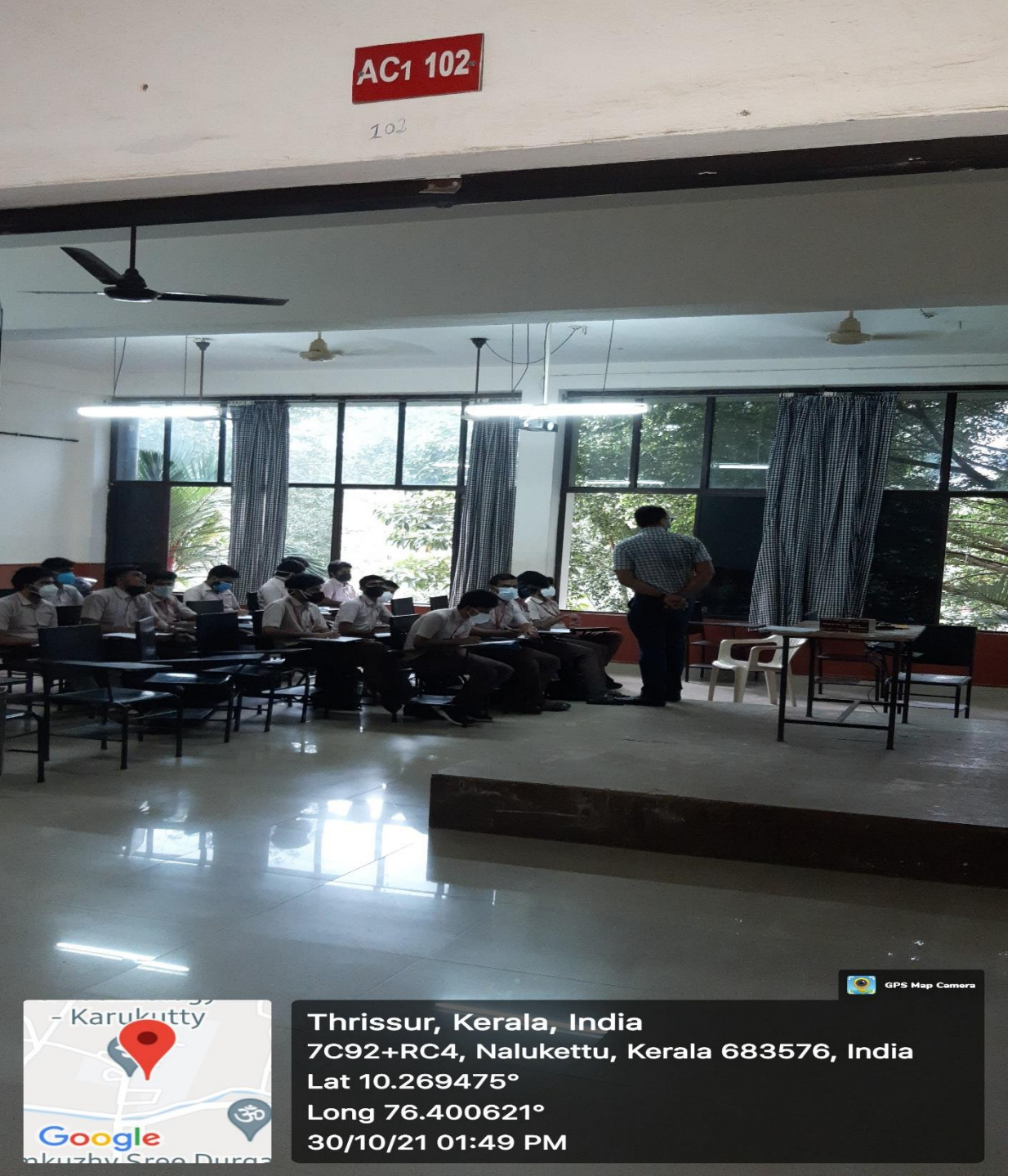
AC1 102
102
GPS Map Camera
Thrissur, Kerala, India
7C92+RC4, Nalukettu, Kerala 683576, India
Lat 10.269475°
Long 76.400621°
30/10/21 01:49 PM
Google

S7 AU
AC I 106
GPS Map Camera
Thrissur, Kerala, India
7C92+RC4, Nalukettu, Kerala 683576, India
Lat 10.269609°
Long 76.400631°
30/10/21 01:52 PM
Google

AC I 107
GPS Map Camera
Thrissur, Kerala, India
7CC2+37P, Nalukettu, Kerala 683576, India
Lat 10.269816°
Long 76.400629°
30/10/21 01:53 PM
Google

S8 EC I
AC I 201
GPS Map Camera
Thrissur, Kerala, India
7C92+RC4, Nalukettu, Kerala 683576, India
Lat 10.269359°
Long 76.400649°
30/10/21 02:00 PM
Google

S6 EC I
AC I 202
GPS Map Camera
- Karukutty
Google
Thrissur, Kerala, India
7C92+RC4, Nalukettu, Kerala 683576, India
Lat 10.269493°
Long 76.400553°
30/10/21 01:59 PM

S4 EC I
AC I 203
GPS Map Camera
- Karukutty
Google
Thrissur, Kerala, India
799X+RXX, Nalukettu, Kerala 683576, India
Lat 10.26956°
Long 76.400464°
30/10/21 01:58 PM

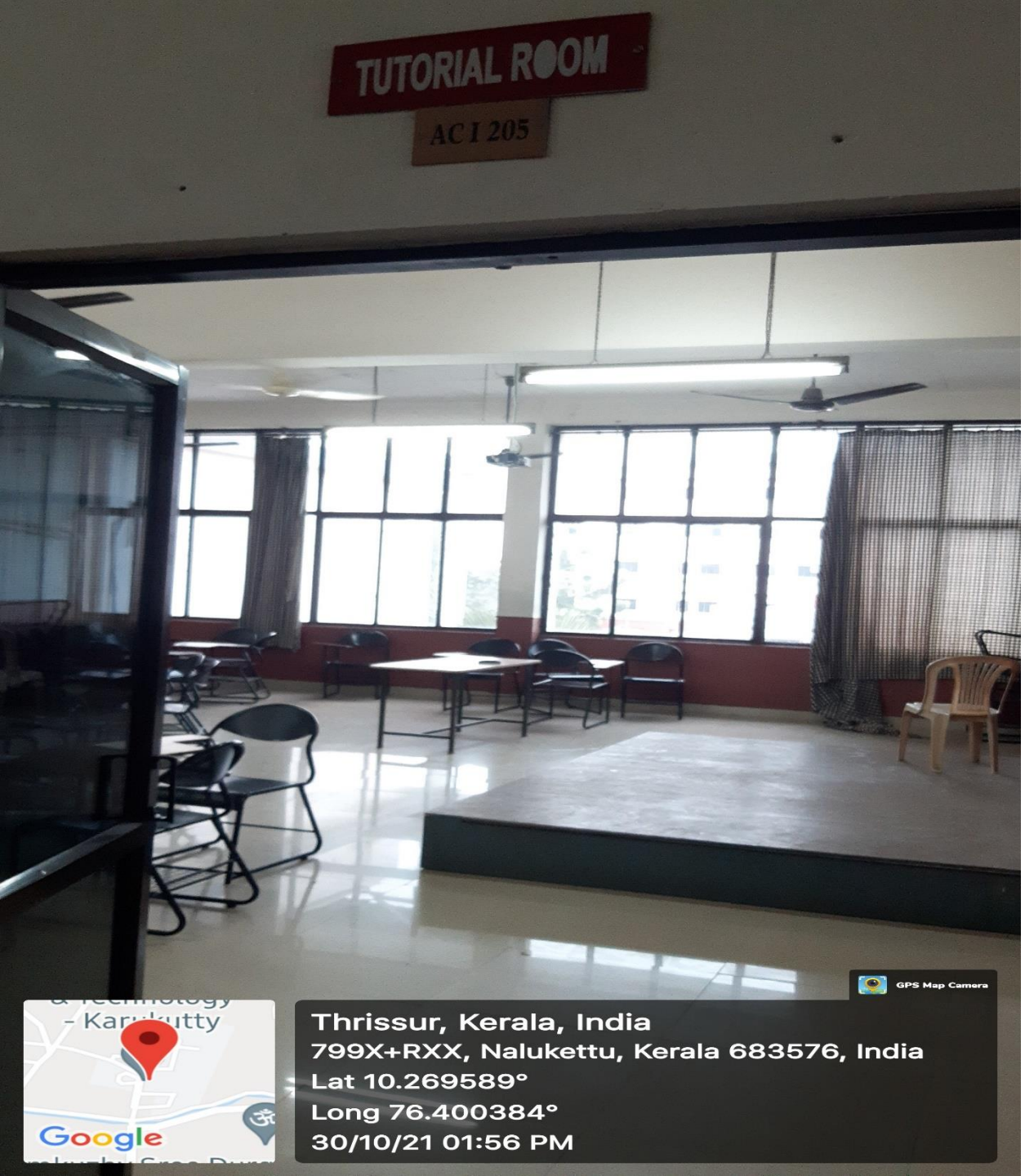
TUTORIAL ROOM
AC I 205
GPS Map Camera
Thrissur, Kerala, India
799X+RXX, Nalukettu, Kerala 683576, India
Lat 10.269589°
Long 76.400384°
30/10/21 01:56 PM
Google

TUTORIAL ROOM
AC I 206
GPS Map Camera
Thrissur, Kerala, India
7CC2+37P, Nalukettu, Kerala 683576, India
Lat 10.269788°
Long 76.400566°
30/10/21 01:56 PM
Google

TUTORIAL ROOM
AC I 207
& Technology
Google
GPS Map Camera
Thrissur, Kerala, India
7CC2+37P, Nalukettu, Kerala 683576, India
Lat 10.269867°
Long 76.400682°
30/10/21 01:54 PM

# Academic Block II

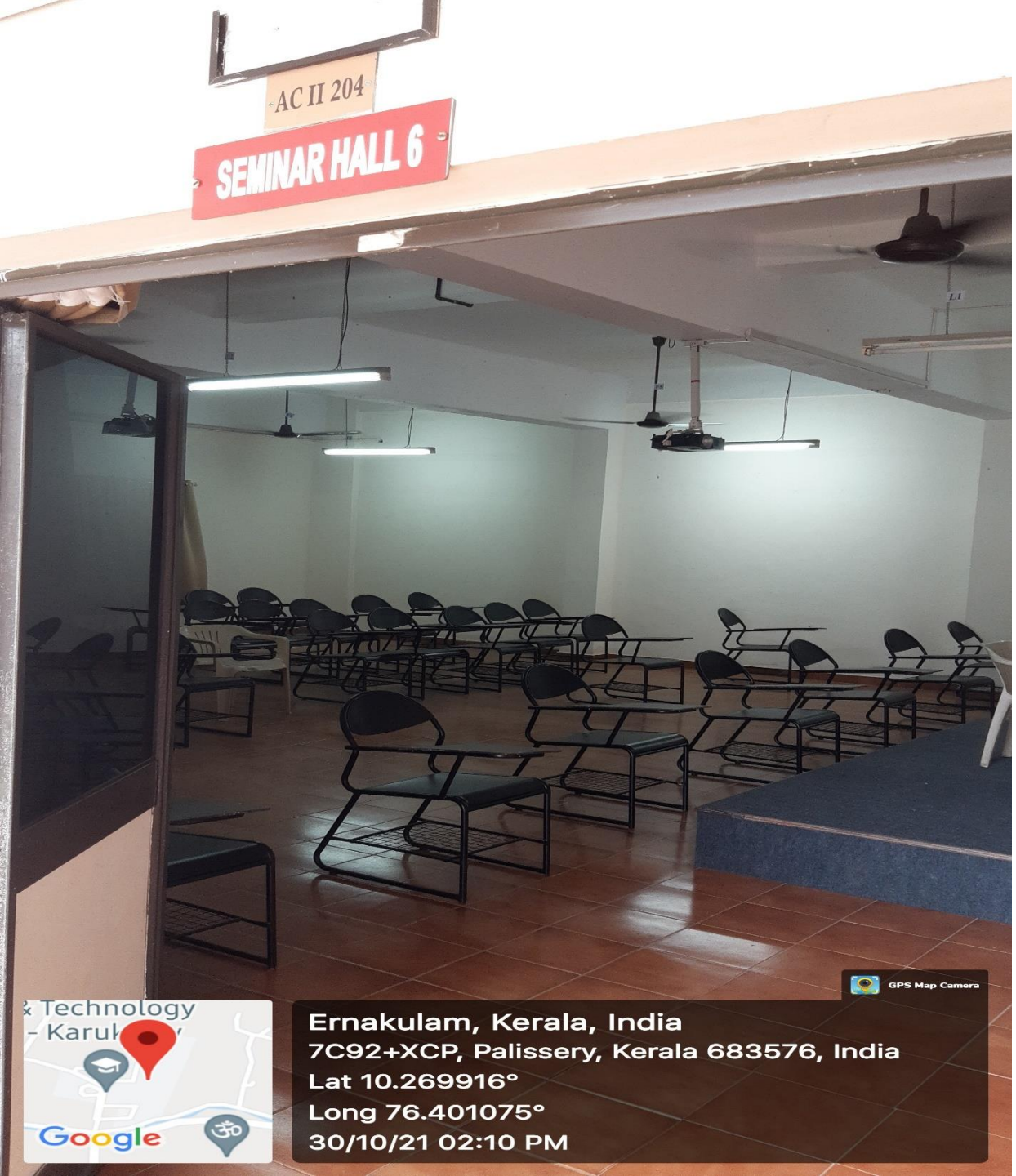
AC II 204
SEMINAR HALL 6
GPS Map Camera
Ernakulam, Kerala, India
7C92+XCP, Palissery, Kerala 683576, India
Lat 10.269916°
Long 76.401075°
30/10/21 02:10 PM
Google

S8 EE I
AC II 206
GPS Map Camera
Ernakulam, Kerala, India
7C92+XCP, Palissery, Kerala 683576, India
Lat 10.269983°
Long 76.401115°
30/10/21 02:14 PM
Google

S6 EE I
AC II 207
GPS Map Camera
Ernakulam, Kerala, India
7C92+XCP, Palissery, Kerala 683576, India
Lat 10.269877°
Long 76.401192°
30/10/21 02:15 PM
Google

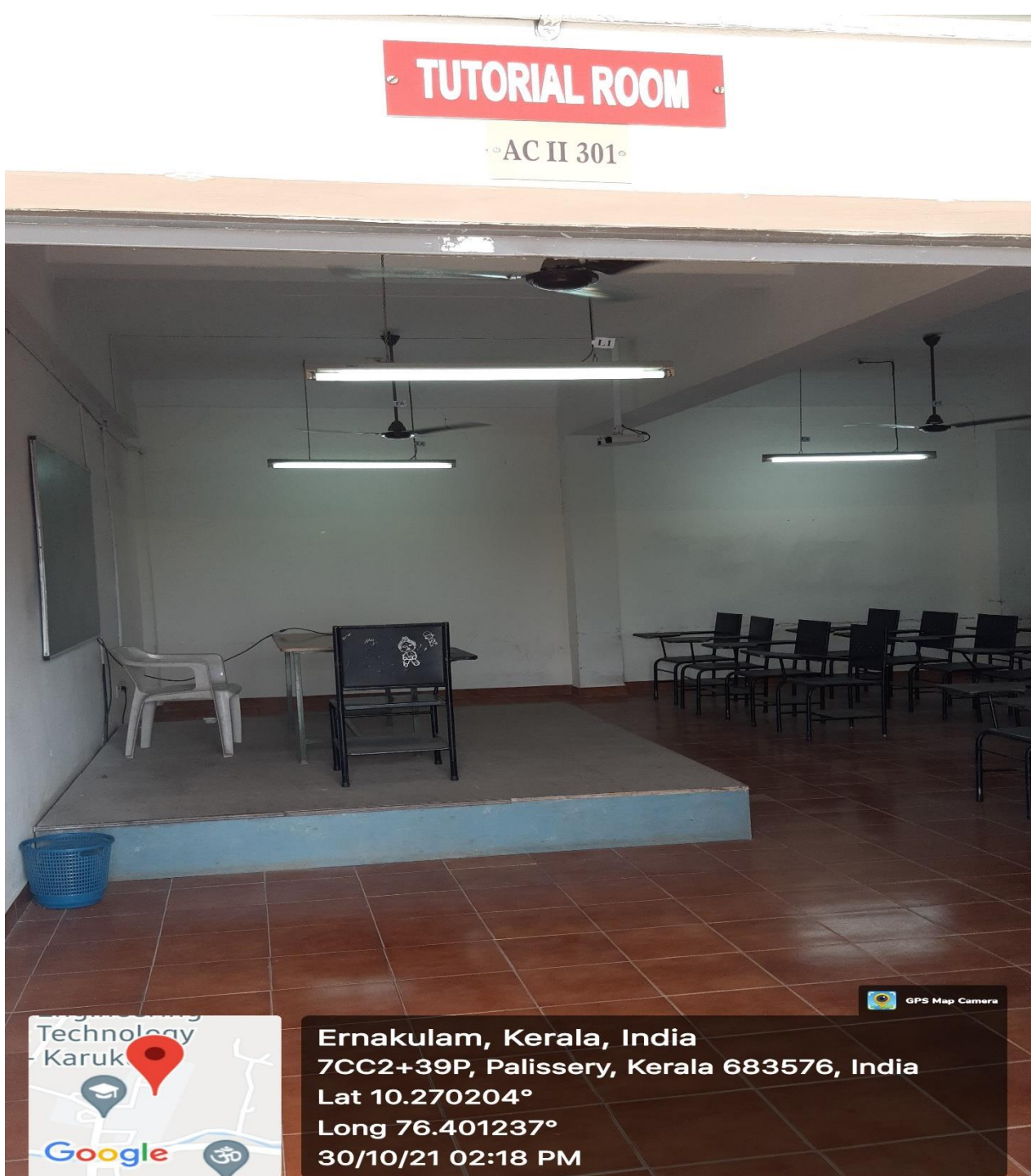
TUTORIAL ROOM
AC II 301
GPS Map Camera
Ernakulam, Kerala, India
7CC2+39P, Palissery, Kerala 683576, India
Lat 10.270204°
Long 76.401237°
30/10/21 02:18 PM
Google

AC II 302
GPS Map Camera
Ernakulam, Kerala, India
7C92+XCP, Palissery, Kerala 683576, India
Lat 10.269898°
Long 76.401108°
30/10/21 02:19 PM
Google

S8 CE I
AC II 305
GPS Map Camera
Ernakulam, Kerala, India
7CC2+39P, Palissery, Kerala 683576, India
Lat 10.269957°
Long 76.401018°
30/10/21 02:26 PM
Google

S8 CE II
AC II 306
GPS Map Camera
Ernakulam, Kerala, India
7CC2+39P, Palissery, Kerala 683576, India
Lat 10.269941°
Long 76.400983°
30/10/21 02:27 PM
Google

S6 CE II
AC II 307
GPS Map Camera
Ernakulam, Kerala, India
7CC2+39P, Palissery, Kerala 683576, India
Lat 10.269941°
Long 76.400967°
30/10/21 02:28 PM
Google

S6 CE I
AC II 3 08
Technology
Karuk
Google
GPS Map Camera
Ernakulam, Kerala, India
7CC2+39P, Palissery, Kerala 683576, India
Lat 10.27005°
Long 76.401264°
30/10/21 02:28 PM